

# **THE VANGUARD WAY COMPANION**

**COLIN SAUNDERS**

Fourth Edition  
Version 4.1

This fourth edition was first published in 2009.  
It is only available as an online resource.

It replaces previous printed editions published in  
1980, 1986 and 1997

**Designed by Brian Bellwood**

Published by the Vanguards Rambling Club  
35 Gerrards Close, Oakwood, London, N14 4RH, England

© *VANGUARDS RAMBLING CLUB 1980, 1986, 1997, 2009*

**Colin Saunders asserts his right to be identified as the author of this work. Whilst the information contained in this guide was believed to be correct at the time of writing, the author and publishers accept no responsibility for the consequences of any inaccuracies. However, we shall be pleased to receive your comments and information of alterations for consideration. Please email [colin@vanguardway.org.uk](mailto:colin@vanguardway.org.uk) or write to Colin Saunders, 35 Gerrards Close, Oakwood, London, N14 4RH, England.**

## INTRODUCTION

The Vanguard Way Companion is intended to help you plan your itinerary, by providing details of public transport and a guide to facilities such as accommodation, opportunities for refreshment, toilets, phone boxes, post offices, shops selling food and outdoor equipment, places of entertainment, police stations and hospitals (though in an emergency you should of course dial 112 or 999).

If you find problems along the route, such as obstructions, crops growing on public rights of way, broken stiles etc., we provide the contact details for the relevant highway authorities as indicated in the route description. In such cases please remember to let us know too by emailing [graham@vanguardway.org.uk](mailto:graham@vanguardway.org.uk).

A list of local tourist information centres is provided in case you need further information about places or attractions in the area.

Finally, that all-important subject for walkers - the weather. We suggest how you can obtain a forecast for the area.

---

## CONTENTS

Public transport	3
Facilities guide (accommodation, refreshments etc.)	11
Emergencies and help	
Police	31
Hospitals	31
Highway authorities	32
Tourist information centres	32
Weather forecasts	33
Other useful contacts	33

## PUBLIC TRANSPORT

Services to places on or near the Vanguard Way are summarised below with contact details for further information. All services and providers are subject to change or cancellation (sometimes at short notice). You should always check before travelling, as some services do not always run over the full route or do not run at all times of the day or are infrequent. Details of school buses are not included unless this is the only service available. Services are daily unless shown otherwise.

### Abbreviations

**Mo** Monday  
**Tu** Tuesday  
**We** Wednesday  
**Th** Thursday  
**Fr** Friday  
**Sa** Saturday  
**Su** Sunday  
**BH** Bank Holiday.

Note that 'textphone' numbers are intended for people with impaired hearing. Some operators are able to provide information by text to mobile phones - for details see their websites.

### TRAVEL ENQUIRY LINES

Use these numbers in preference to individual operators.  
 TfL and National Rail Enquiries are available 24/7 (all day every day).  
 Traveline telephone service operates 07.00 to 22.00 daily.

	Telephone	Textphone	Website	Details of
Transport for London (TfL)	020 7222 1234	020 7310 8999	<a href="http://www.tfl.gov.uk">www.tfl.gov.uk</a>	London Underground London Overground Docklands Light Railway Croydon Tramlink London Buses Taxis and minicabs
Traveline #	0871 200 2233	0871 241 2216	<a href="http://www.traveline.org.uk">www.traveline.org.uk</a>	Buses and trains in Surrey, Kent, East and West Sussex.
National Rail Enquiries	08457 48 49 50	0845 60 50 600	<a href="http://www.nationalrail.co.uk">www.nationalrail.co.uk</a>	Trains
Traintracker (automated)	0871 200 49 50		*	

\* You cannot buy tickets online through this website. You can do this (and get train times) through The Train Line ([www.thetrainline.com](http://www.thetrainline.com)) or the websites of individual operators (see below).

# You can also obtain bus information at many bus stops by TXT from Traveline. Just text the bus stop code (which appears either on the bus stop itself or at the foot of the timetable attached to it) to 84268, then you should typically receive within a minute the next three departures, either by clock time (based on information from timetables) or waiting time (information from real-time tracking of the bus locations).

## VANGUARD WAY COMPANION

---

### TRAIN OPERATORS

Details of train services can be obtained as shown above, but if you need to contact the operators' Customer Services departments for any reason their details are shown below.

The three-letter codes shown below are used as abbreviations in the following pages.

	<b>Operator</b>	<b>Phone</b>	<b>Textphone</b>	<b>Website</b>
CCT	Cross Country Trains (Arriva)	0870 010 0084	0121 200 6420	<a href="http://www.crosscountrytrains.co.uk">www.crosscountrytrains.co.uk</a>
CTL	Croydon Tramlink (TfL)	020 7222 1234	020 7310 8999	<a href="http://www.tfl.gov.uk">www.tfl.gov.uk</a>
SET	SouthEastern Trains (Go-Ahead)	0845 000 2222	0800 783 4548	<a href="http://www.southeasternrailway.co.uk">www.southeasternrailway.co.uk</a>
SRW	Southern Railway (Go-Ahead)	0845 127 2920	0845 127 2940	<a href="http://www.southernrailway.com">www.southernrailway.com</a>
SWT	South West Trains (Stagecoach)	0845 600 0650	0800 692 0792	<a href="http://www.southwesttrains.co.uk">www.southwesttrains.co.uk</a>
THA	Thameslink (First Capital Connect)	0845 026 4700	0800 975 1052	<a href="http://www.firstcapitalconnect.co.uk">www.firstcapitalconnect.co.uk</a>

### BUS OPERATORS

Details of all bus services can be obtained from Traveline (see above), but if you need to contact the operators' Customer Services departments for any reason their details are shown below.

The three-letter codes shown below are used as abbreviations in the following pages.

	<b>Operator</b>	<b>Phone</b>	<b>Textphone</b>	<b>Website</b>
ARR	Arriva	0844 800 4411	0121 455 0086	<a href="http://www.arrivabus.co.uk">www.arrivabus.co.uk</a>
B4U	Buses4U	01372 204540		<a href="http://www.buses4u.org.uk">www.buses4u.org.uk</a>
BNH	Brighton & Hove Buses (Go-Ahead)	01273 886200		<a href="http://www.buses.co.uk">www.buses.co.uk</a>
CCB	Cuckmere Community Bus	01323 870920		<a href="http://www.cuckmerebus.freeuk.com">www.cuckmerebus.freeuk.com</a>
COU	Countryliner	01483 506919		<a href="http://www.countryliner-coaches.co.uk">www.countryliner-coaches.co.uk</a>
EAB	Eastbourne Buses	01323 416416		<a href="http://www.stagecoachbus.com/eastsussex">www.stagecoachbus.com/eastsussex</a>
KCC	Kent County Council Passenger Services	01622 605932		<a href="http://www.kent.gov.uk/transport-and-streets">www.kent.gov.uk/transport-and-streets</a>
LTB	London Buses	020 7222 1234	020 7310 8999	<a href="http://www.tfl.gov.uk">www.tfl.gov.uk</a>
MET	Metrobus (Go-Ahead)	01293 449191		<a href="http://www.metrobus.co.uk">www.metrobus.co.uk</a>
MIN	Minicruisers	01737 770036		
NEX	National Express	0871 781 8 181	0121 455 0086	<a href="http://www.nationalexpress.com">www.nationalexpress.com</a>
REN	Renown Coaches	01424 210744		<a href="http://www.renowncoaches.co.uk">www.renowncoaches.co.uk</a>
RMP	Royal Mail Postbuses	08457 740 740	0845 600 0606	<a href="http://www.royalmail.com">www.royalmail.com</a>
SDN	Southdown PSV	01342 719619		<a href="http://www.southdownpsv.co.uk">www.southdownpsv.co.uk</a>
STG	Stagecoach in London	020 7222 1234	020 7310 8999	<a href="http://www.stagecoachbus.com">www.stagecoachbus.com</a>
SUR	Surrey Connect	08458 382382		<a href="http://www.flightshallmark.com">www.flightshallmark.com</a>

### FERRIES

LDL	LD Lines (Transmanche Ferries)	0844 576 8836		<a href="http://www.ldlines.co.uk">www.ldlines.co.uk</a>
-----	--------------------------------	---------------	--	--

There follows a summary of services to and from places on or near the Vanguard Way.

A list of **taxi and minicab** operators appears at the end, in case you need transport where no trains or buses are available.

**CROYDON**

*Trains from East Croydon:* **SRW** to Victoria, London Bridge, Waterloo East, Charing Cross, Clapham Junction (for **SWT**), Watford Junction, South London suburbs, Redhill (for Reading & Tonbridge lines), Gatwick Airport, Crawley, Horsham, Oxted, Dormans, East Grinstead, Brighton, Berwick, Newhaven, Seaford, the South Coast. **THA** to London Bridge, Blackfriars, St. Pancras International, St Albans, Luton, Bedford, Gatwick Airport, Brighton. **SET** to Edenbridge, Tonbridge, Maidstone West (on Su change Redhill). **CCT** (not Su) to Reading, Oxford, Leamington Spa, Birmingham.

*Trains from West Croydon:* **SRW** to South London suburbs, Sutton, Epsom.

*Trams from East & West Croydon:* **CTL** operates a circular service between East & West Croydon with services radiating out to Wimbledon, Beckenham Junction, Elmers End, New Addington.

*Buses:* LTB in all directions. Of particular use for the Vanguard Way: **64** (MET) Thornton Heath, West Croydon, East Croydon, Selsdon, New Addington; **403** (ARR) West Croydon, South Croydon, Sanderstead, Warlingham; **407** (ARR) Caterham, Purley, Croydon, Wallington, Sutton; **409** (MET) (not Su) East Croydon, Selsdon, Farleigh, Chelsham Common, Warlingham, Caterham, Lingfield, Dormansland, East Grinstead; **412** (ARR) West Croydon, South Croydon, Selsdon, Sanderstead, Riddlesdown, Purley; **466** (MET) Addington, Shirley, Croydon, Purley, Caterham; **T33** (MET) West Croydon, East Croydon, Selsdon, Selsdon Vale, Forestdale, Addington Village.

**COOMBE ROAD.** *Trams* (CTL) to New Addington, Croydon.

**SELSDON.** *Buses:* **64**, **409**, **T33** see Croydon; **359** (MET) (not Su) Selsdon, Monks Hill, New Addington.

**SELSDON VALE.** *Buses:* **T33** see Croydon.

**FORESTDALE SHOPPING CENTRE.** *Buses:* **T31** (ARR) Forestdale, Addington Village, Parkway, New Addington.

**COURT WOOD LANE.** (Forestdale Estate, south-east corner of Selsdon Wood). *Buses:* **T31** see Forestdale Shopping Centre.

**CHELSHAM COMMON.** *Buses:* **409** see Croydon; **411** (MET) (not Su) Redhill, Godstone, Caterham, Warlingham, Chelsham Common (extended Mo-Fr school journey times only to Worms Heath, Botley Hill, Tatsfield).

**WARLINGHAM.** *Buses:* **403** and **409** see Croydon; **411** see Chelsham Common; **540** (SUR) (Mo-Fr) Woldingham, Caterham, Whyteleafe, Merstham, Redhill.

**WORMS HEATH** (B269). *Buses:* **411** see Chelsham Common (school journey times only).

**WOLDINGHAM.** *Trains:* **SRW** to East Croydon, Victoria, Oxted, East Grinstead. *Buses:* **540** see Warlingham.

**BOTLEY HILL.** *Buses:* **411** see Chelsham Common (school journey times only, not Sa/Su).

**OXTED.** *Trains:* **SRW** to East Grinstead, Victoria, Dormans, East Grinstead, Edenbridge Town, Uckfield. *Buses:* **291** (RMP) (not Su) Oxted, Crowhurst, Tandridge, Lingfield; **410** (SDN) (not Su) Westerham, Moorhouse Bank, Limpsfield Chart (school journey times only), Oxted, Godstone, Redhill; **411** (MET) see Chelsham Common; **510** Sunday Rambler (B4U) (Summer Su only) Redhill, Godstone, Oxted, Moorhouse Bank, Westerham, Edenbridge; **594** (MET) (not Su) Oxted, Hurst Green, Limpsfield Chart.

**MOORHOUSE.** (A25). *Buses:* **410** and **510** see Oxted.

**WESTERHAM.** *Buses:* **236** (SUR) (Mo-Fr) Westerham, Crockham Hill, Edenbridge, Marsh Green, Dormansland, Lingfield, East Grinstead; **238** (KCC) (We only) Holtye Common, Edenbridge, Troy Town, Crockham Hill, Westerham, Sevenoaks; **246** (STG) Bromley, Hayes, Biggin Hill, Westerham (on Su extended to Chartwell when open to the public); **401** (ARR) Westerham, Brasted, Chipstead, Sevenoaks (extended on Sundays to Tonbridge and Tunbridge Wells, also to Chartwell when open to the public); **410** see Oxted.

**LIMPSFIELD CHART** (called The Chart in some bus timetables). *Buses:* **410** see Oxted (but only at school journey times); **594** see Oxted.

**CROCKHAM HILL.** *Buses:* **236** and **238** see Westerham.

**EDENBRIDGE.** *Trains:* **Edenbridge** station: **SET** to Redhill, Gatwick Airport, Tonbridge; also to London Bridge, East Croydon, Crawley, Horsham, Tunbridge Wells (on Su change Redhill). **Edenbridge Town** station: **SRW** to London Bridge and East Croydon (on Su change Oxted), Oxted, Buxted, Uckfield. *Buses:* **231** (ARR) (not Su) Edenbridge, Penshurst, Tunbridge Wells; **232** (KCC) (Mo-Fr) Edenbridge, Hever, Chiddingstone; **233** (ARR) (not Su) Edenbridge, Penshurst, Southborough, Tunbridge Wells; **234** (ARR/KCC) (not Su) Edenbridge, Cowden, Holtye Common, Tunbridge Wells, also (not Su or We) Troy Town; **236** see Westerham; **237** (ARR) (Sa only) Edenbridge, Chiddingstone, Penshurst, Southborough, Tunbridge Wells; **238** see Westerham; **510** see Oxted.

**TROY TOWN** (Hilders Lane). *Buses:* **234** (not Su or We) see Edenbridge.

**LINGFIELD.** *Trains:* **SRW** to East Grinstead, Dormansland, Oxted, East Croydon, Clapham Junction, Victoria, London Bridge. *Buses:* **236** see Westerham; **291** see Oxted; **315** (MIN) (Mo-Fr) Dormansland, Lingfield, Redhill; **409** see Croydon; **544** (MET) (Mo-Fr) Dormansland, Lingfield, Crawley; **915** (MET) (Th only) Horley, Lingfield, Godstone; **917** (MET) (Mo only) Lingfield, Dormansland, East Grinstead.

**MARSH GREEN.** *Buses:* **236** see Westerham.

**STARBOROUGH** (Moor Lane). *Buses:* **236** see Westerham.

**DORMANS/DORMANSLAND.** *Trains* (Dormans): **SRW** to East Grinstead, Lingfield, Oxted, East Croydon, Clapham Junction, Victoria, London Bridge. *Buses:* (Dormansland): **236** see Westerham; **315**, **544** and **915** see Lingfield; **409** see Croydon.

**HOLTYE COMMON** (2.5 km east of Hammerwood). *Buses:* **234** see Edenbridge; **238** see Westerham.

**EAST GRINSTEAD.** *Trains:* **SRW** to Dormans, Oxted, Woldingham, East Croydon, Clapham Junction, Victoria, London Bridge. *Buses:* **024** (NEX) Bexhill, Eastbourne, Polegate, Golden Cross, Uckfield, Forest Row, East Grinstead, Streatham, London (Victoria Coach Station); **54** (EAB) (not Su) East Grinstead, Ashurstwood, Forest Row, Coleman's Hatch, Nutley, Uckfield, Halland, East Hoathly, Golden Cross, Hailsham, Eastbourne; **84** (MET) (not Su) East Grinstead, Copthorne, Three Bridges, Crawley; **236** see Westerham; **270** (MET) East Grinstead, Ashurstwood, Forest Row, Horsted Keynes, Haywards Heath; **281** (MET) East Grinstead, Three Bridges, Crawley; **291/391** (MET) Tunbridge Wells, Coleman's Hatch, Forest Row, East Grinstead, Three Bridges, Crawley; **409** see Croydon; **473** East Grinstead, Kingscote (for Bluebell Railway); **917** see Lingfield.

**ASHURSTWOOD.** *Buses:* **54**, **270** and **291/391** see East Grinstead.

**FOREST ROW.** *Buses:* **024**, **54**, **270** and **291/391** see East Grinstead.

**COLEMANS HATCH.** *Buses:* **54** and **291/391** see East Grinstead.

**POUNDGATE.** *Buses:* **28/29/29A** (BNH) Brighton, Lewes, Halland, Uckfield, Poundgate, Crowborough, Eridge Green, Tunbridge Wells; **249** (REN) (Mo-Fr) Uckfield, Poundgate, High Hurstwood, Buxted, Pound Green, Hadlow Down.

**CROWBOROUGH.** *Trains:* **SRW** to Edenbridge Town, Oxted, East Croydon, Victoria, Buxted, Uckfield. *Buses:* **28/29/29A** see Poundgate; **226** (COU) Crowborough, Crowborough Station, Rotherfield; **229** (ARR/COU) (not Su) Crowborough, Eridge, Tunbridge Wells (extended Mo-Fr to Crowborough Station); **271/272** (REN) (not Su) Crowborough, Crowborough Station.

**HIGH HURSTWOOD.** *Buses:* **249** see Poundgate.

**BUXTED.** *Trains:* **SRW** to Crowborough, Edenbridge Town, Oxted, East Croydon, Victoria. *Buses:* **249** see Poundgate; **319** (REN) (Mo-Fr) Hurst Green, Etchingam, Heathfield, Hadlow Down, Buxted, Uckfield.

## VANGUARD WAY COMPANION

---

**BLACKBOYS.** *Buses:* **318** (REN) (not Su) Uckfield, Blackboys, Heathfield, Etchingam, Hurst Green.

**EAST HOATHLY.** *Buses:* **54** see East Grinstead.

**CHIDDINGLY.** *Buses:* **143** (REN) (Mo-Fr) Eastbourne, Willingdon, Polegate, Hailsham, Golden Cross, Chiddingly, Ringmer, Lewes.

**HOLMES HILL.** *Buses:* **024** and **54** see East Grinstead; **143** see Chiddingly.

**CUCKMERE COMMUNITY BUS (CCB).** Mondays to Saturdays operates a complicated network of circuitous routes connecting locations on or near the VW (Golden Cross, Deanland, Chalvington, Berwick Village, Alfriston, Litlington, Westdean and Exceat) with Berwick and Polegate Stations, Hailsham, Eastbourne, Seaford and Newhaven. Some services operate only once or twice on one or two days per week. For full details contact Traveline or CCB (see list of operators above).

On Sundays CCB operate the following more frequent services: **26** Seaford, Alfriston, Drusillas Corner, Wilmington, Polegate, Willingdon, Eastbourne; **CR** (circular) Berwick Station, Alciston, Firle, Beddingham, Southease, Newhaven, Seaford, Alfriston, Berwick Station; **CVR** (circular, also Saturdays) Berwick Station, Drusilla's Corner, Alfriston, Seaford, Exceat, Birling Gap, Litlington, Wilmington, Drusillas Corner, Berwick Station.

**GOLDEN CROSS.** *Buses:* **024** and **54** see East Grinstead; **143** see Chiddingly. See also Cuckmere Community Bus.

**DEANLAND.** *Buses:* see Cuckmere Community Bus.

**CHALVINGTON.** *Buses:* see Cuckmere Community Bus.

**BERWICK STATION.** *Trains:* **SRW** to Lewes, Brighton, Eastbourne, East Croydon, Victoria. When there is no through service, note that for stations towards London it is sometimes quicker to change at Brighton rather than Lewes. *Buses:* see Cuckmere Community Bus.

**BERWICK VILLAGE.** *Buses:* see Cuckmere Community Bus.

**DRUSILLA'S CORNER.** *Buses:* **125**, **126** see Alfriston. See also Cuckmere Community Bus.

**ALFRISTON.** *Buses:* **125** (COU) (Mo-Fr) Alfriston, Drusilla's Corner, Firle, Glynde, Lewes; **126** (REN) (not Su) Seaford, Alfriston, Drusilla's Corner, Wilmington, Polegate, Wannock, Willingdon, Eastbourne. See also Cuckmere Community Bus.

**LITLINGTON.** *Buses:* see Cuckmere Community Bus.

**WEST DEAN.** *Buses:* see Cuckmere Community Bus.

**EXCEAT** (buses stop at both the Visitor Centre and Golden Galleon). *Buses:* **12/12A/12B/13** (BNH) Brighton, Newhaven, Seaford, Exceat, Birling Gap, Beachy Head, Eastbourne. See also Cuckmere Community Bus.

**SEAFORD.** *Trains:* **SRW** to Newhaven, Lewes (for East Croydon, Gatwick Airport, Victoria), Brighton. *Buses:* **025** (NEX) Eastbourne, Seaford, Newhaven, Brighton, Gatwick Airport, Mitcham, Streatham, London Victoria Coach Station; **12/12A/12B/13** see Exceat; **118/120** (REN) (not Su) Seaford circular including Martello Tower, Seaford Station, Bishopstone, The Buckle; **126** see Alfriston; **315** (NEX) Eastbourne, Seaford, Newhaven, Brighton, Hove, Shoreham, Worthing, Arundel, Chichester, Portsmouth, Southampton, Bournemouth, Poole, Weymouth, Dorchester, Exeter, Plymouth, Liskeard, Truro, Falmouth, Helston. See also Cuckmere Community Bus.

**BISHOPSTONE STATION.** *Trains:* **SRW** to Newhaven, Lewes (for East Croydon, Victoria), Brighton. *Buses:* **118/120** see Seaford.

**NEWHAVEN HARBOUR.** *Trains:* **SRW** to Seaford, Lewes (for East Croydon, Victoria), Brighton. *Ferries:* (**LDL**) to Dieppe or Le Havre.

## VANGUARD WAY COMPANION

---

**NEWHAVEN TOWN.** *Trains:* **SRW** to Seaford, Lewes (for East Croydon, Victoria), Brighton. *Buses:* **12/12A/12B/13** see Exceat; **123** (REN) (not Su) Newhaven, Southease, Kingston, Lewes; **025/315** see Seaford. See also Cuckmere Community Bus.

### TAXIS AND MINICABS

Here is a selection of operators based on or near the Vanguard Way, which we have found by searching Yell.com online. There are others and inclusion in this list does not constitute a recommendation.

For more visit [www.yell.com](http://www.yell.com) or call Talking Pages on 118 247 (14p per minute plus 79p if you wish to be put through, number may vary on some mobile phone networks). You can also visit [www.traintaxi.co.uk](http://www.traintaxi.co.uk) to find numbers for taxis near a rail station.

In Greater London, with mobile phones you can use the Transport for London Cabwise service. Text HOME to 60835 - this will provide the numbers of one licensed taxi service and two licensed minicab services.

Fares vary but should be in the region of £3 per mile (£4 per mile in Greater London) - this may seem a lot, but bear in mind that you also have to cover the taxi's return journey. In theory, calling the nearest operator should be cheaper and bring a car most quickly to your location.

Numbers commencing 08 may change to 03 in the near future, and may vary from some mobile phone networks.

#### **Croydon**

Croydon Local Taxis	020 8681 3333 (at East Croydon Station)
Croydon Cars	020 8686 4000
Croydon Central Cars	020 8686 4444
Prime Cars	020 8688 9999

You can also text *Taxi Croydon* to 60999 for a list.

#### **South Croydon**

Direct Car Services	020 8660 9001
---------------------	---------------

#### **New Addington**

Delta Cars	01689 848401
Mickleham Cars	01689 844228

#### **Warlingham**

AM Cars	01883 622944
Avondale Cars	01883 623783
Warlingham Taxi Service	01883 624283

#### **Oxted**

1st Destination	01883 716111
New Century Cars	0800 028 3847 or 01883 734985
Oxted Taxis	0800 298 4353 (also covers Westerham/Edenbridge area)
Oxted Taxi Rank	01883 717471

#### **Westerham**

Main Cars	01959 576576
-----------	--------------

#### **Edenbridge**

Edenbridge Cars	01732 864009
Edenbridge Taxis	01732 503910
Relyon Cars	01732 863800 (close to Edenbridge Town Station)

## VANGUARD WAY COMPANION

---

### **Lingfield**

Cabshare Taxis 01342 837425

Lingfield Station Cars 01342 833806

### **Dormansland**

Ivydene Cars 01342 835835

SD Travel 0800 083 0286

### **East Grinstead**

Acorn Cars 01342 823265

Southdown & Raceline Cars 01342 317555 (at East Grinstead Station)

Western Cars 01342 300000

### **Ashurstwood**

Dial-a-Car 01342 823265

### **Forest Row**

Forest Cars 01342 822228

### **Crowborough**

Ashdown Cars 01892 655604

Crowborough Cabs 01892 665522

Station Cars 01892 667766

### **Fairwarp**

Dial a Car 01825 712912

### **Uckfield**

Fairline Cars 01825 760222

R & R Cars 01825 765885 (at Uckfield Station)

Reliable Taxis 01825 764546

### **Blackboys**

JK Cars 07811 955148

### **Heathfield**

Heathfield Taxis 01435 862263

High Weald Travel 01435 868111

Top Hat Cars 01435 862352

### **Hailsham**

Getaway Cars 01323 442229

Hail-a-Cab 01323 849888

Jayline Taxis 01323 442233

### **Ringmer**

Ringmer Village Cabs 01273 813777

### **Polegate**

Direct Travel Taxis 01323 484444

Eclipse Taxis 01323 487551

J & T Cars 01323 483973

### **Alfriston**

Alfriston Taxis 01323 870823

## VANGUARD WAY COMPANION

---

### **Seaford**

Beacon Taxis	01323 898888
Elite Taxis	01323 891000
Martello Taxis	01323 492929

### **Newhaven**

Harbour Taxis	01273 512155
Newhaven Cabs	01273 510051
Station Taxis	0800 027 2168

© Colin Saunders, 2009

## FACILITIES GUIDE

The following information is a guide to facilities that may be useful to the Vanguard Wayfarer, where we know they exist, particularly accommodation and refreshments. Information is subject to change and you are advised to check beforehand that any facilities you require are available - phone numbers and websites are given where known.

For places with a wide selection of establishments, such as Croydon, East Grinstead and Seaford, we have necessarily had to be selective, generally choosing those that are most convenient to the route or station links. It is impractical to include all the information we would like about facilities along the route, so we just provide basic details.

Places some distance off route that have the nearest available emergency facilities - such as police stations, hospitals etc. - or tourist information centres are also shown.

Inclusion in this list in no way constitutes a recommendation, and we cannot accept responsibility for any shortcomings, but we shall be pleased to hear your opinions of places you have used along the route. We would also be most grateful if you could pass on to us details of any changes to the information shown, of establishments not included here, or of any shown that are no longer available. Please send your comments to Colin Saunders, 35 Gerrards Close, London, N14 4RH or email [colin@vanguardway.org.uk](mailto:colin@vanguardway.org.uk).

### How to use the facilities guide

Locations are listed in order from north to south. Within each location, accommodation facilities are shown first, in ascending order of price range, then refreshment facilities, then other facilities such as toilets, phone boxes, tourist information centres and shops.

(VW) indicates a position beside or very close to the route.

> indicates places that are at least 1 km off route.

Figures in brackets indicate approximate distance in kilometres off-route.

TQ or TV followed by a six-figure number indicates the grid reference for location of accommodation and refreshments, where known.

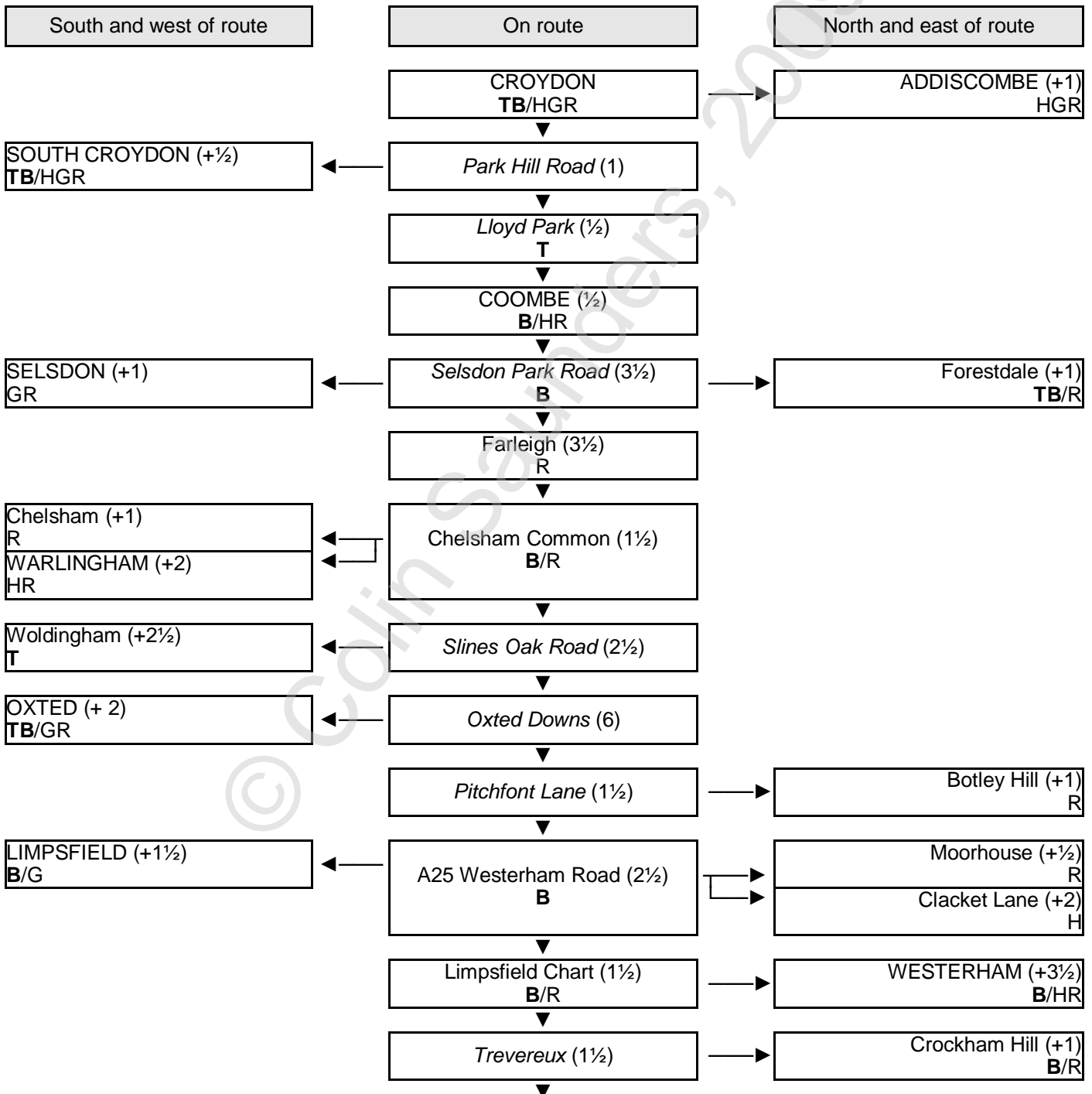
The **Facilities Line Diagram** on the following 3 pages should help you work out at a glance where to find public transport, accommodation and refreshments, and how far between them. Then refer to the list to find details of what is available.

# VANGUARD WAY COMPANION

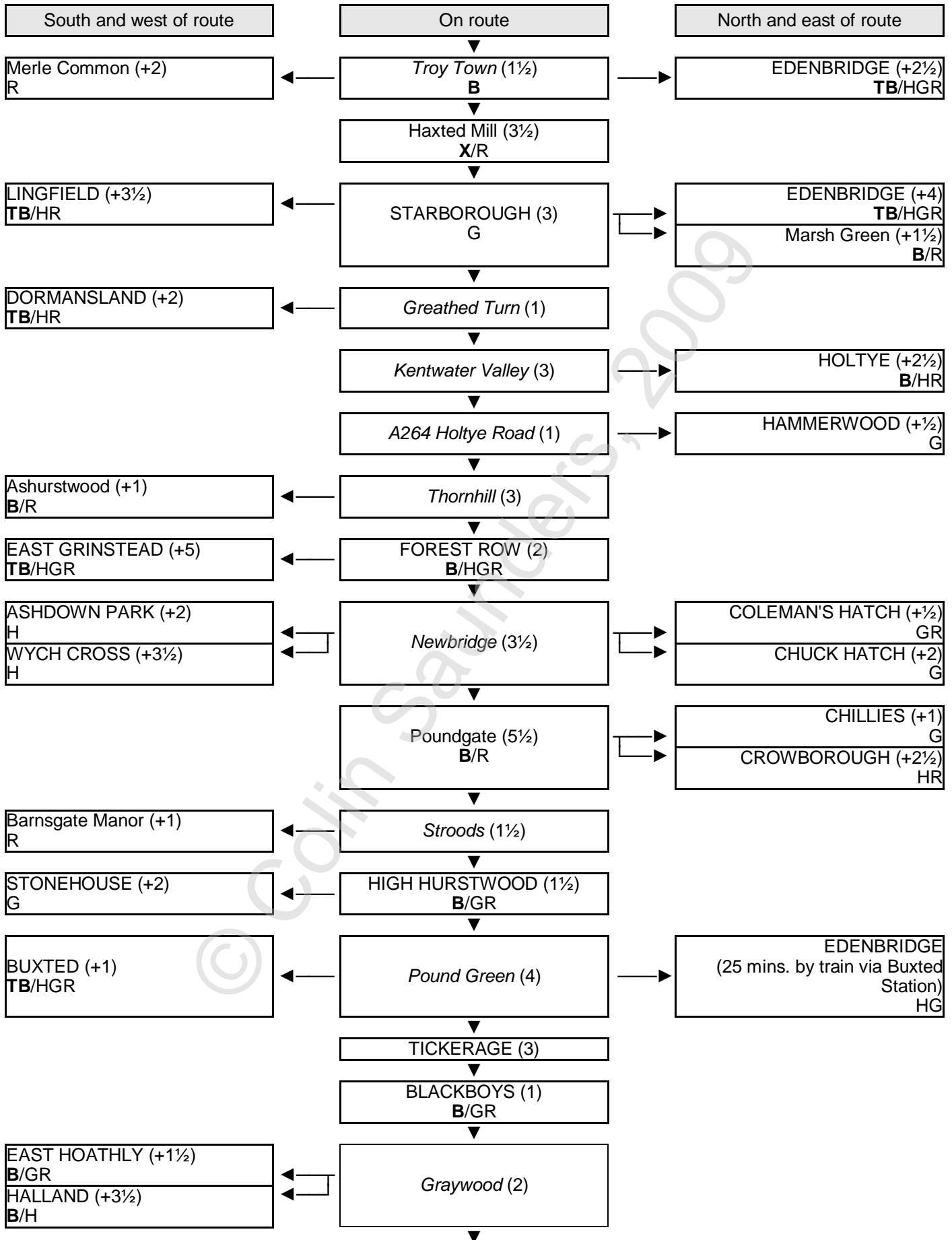
## FACILITIES LINE DIAGRAM (based on an original diagram by Colin Hills)

Places with accommodation (and usually refreshments) in UPPER CASE.  
 Places with refreshments only in lower case.  
*Break points (no accommodation or refreshment facilities) in italics.*  
 Numbers in brackets indicate distance in kilometres between points.

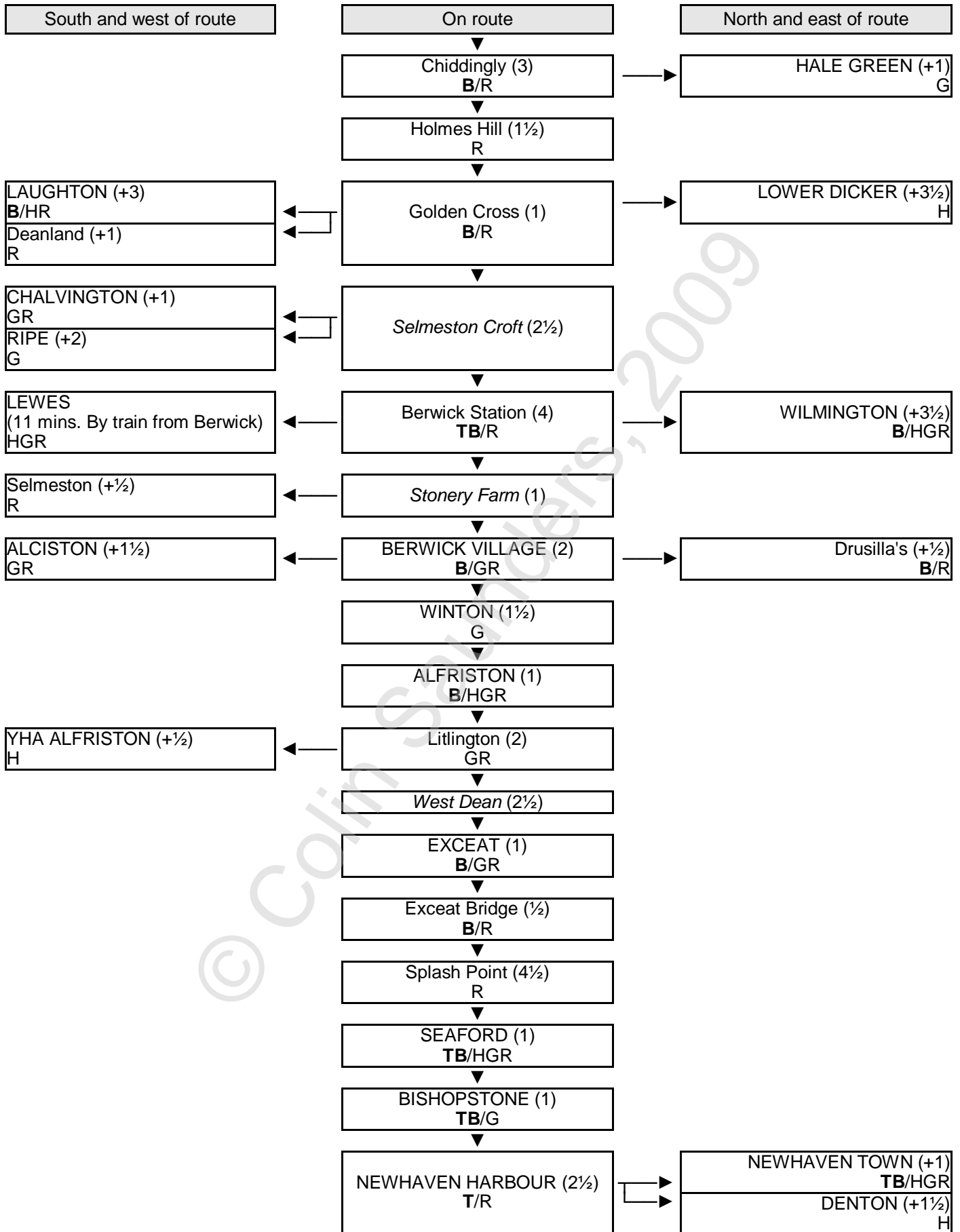
**T** = trains/trams  
**B** = buses  
**X** = taxis  
**H** = accommodation (hotels and inns)  
**G** = accommodation (guest houses, B+Bs)  
**C** = camping  
**R** = refreshments



# VANGUARD WAY COMPANION



# VANGUARD WAY COMPANION



### ACCOMMODATION

Establishments providing accommodation up to around 3 km off-route have been included to provide a wider choice, sometimes a little further where accommodation is in short supply.

Establishments that are some distance off route may be willing to provide transport from and back to the route.

If you prefer to 'walk light', with just the items you need for the day, you could consider sending your main baggage ahead by taxi, or some accommodation establishments may be willing to do this.

The type of accommodation is indicated by the following letters:

- C Camping facilities
- Y Youth hostel
- G Guest house, or B+B (bed and breakfast)
- H Hotel or inn

Generally, hotels and inns are licensed to sell alcohol but guest houses and B+Bs are not, though there are exceptions.

Actual prices are not shown since they can fluctuate considerably. As a guide, our 'x' system indicates the price range for bed and breakfast, per person per night sharing a double- or twin-bedded room as at Spring 2008. Supplements may be charged for single rooms, en suite bathrooms etc.

- x £20 - £29
- xx £30 - £39
- xxx £40 - £49
- xxxx £50 - £59
- xxxxx £60+

You may be able to obtain lower rates by booking online through one of the hotel booking agencies - do a search for the hotel or B+B you require, or just the location + 'hotels' or 'bed and breakfast', and see what comes up.

**HOSTELLING.** There is now just one youth hostel near the route that is run by the Youth Hostels Association, at Alfriston. There is a private hostel (formerly YHA) at Blackboys. The YHA hostel at Crockham Hill closed in 1991.

**CAMPING.** There are very few official campsites located close to the VW, and we know of none anywhere near the northern part of the route. There is one at Crystal Palace, 6 km from the start at East Croydon. Further south, we know of official sites close to the VW at Blackboys, Golden Cross, Exceat and Bishopstone, and some way off route at or near Lingfield, Hartfield, Horam and Halland. Details are shown in the facilities list. Otherwise, with the permission of the landowner, you may be able to camp on farmland or in some pub gardens.

### MEALS & REFRESHMENTS

As a rule, refreshment facilities in our list are within about 1 km of the route. There is however one particularly long 'barren' stretch of 13½ km (8½ miles) - between Haxted Mill and Forest Row - with no refreshments closer than 1½ km; walkers may wish to carry their own supplies on this stretch.

Hotels and inns (marked 'H') usually provide meals and refreshments to non-residents. Additional establishments are shown thus:

PH Public house.

RC Restaurant, cafe or tea-room.

### OTHER FACILITIES

Other facilities at places along the route are indicated by the following code letters:

CM Cash machine

CT Cinemas and theatres

EQ Outdoor equipment suppliers (phone first to check they stock what you need).

Note that, as well as those listed, there are more equipment shops in Tunbridge Wells, Eastbourne and Brighton.

EV Event

PO Post offices

PT Public telephone

SP Shopping facilities

TIC Tourist Information Centre

WC Public conveniences (toilets)

In some places we can only indicate the presence of these additional facilities without information. You should be able to get more information about some of these by calling Talking Pages on 118 247 (may be different for some mobile phone networks), or the nearest Tourist Information Centre.

**FOR POLICE AND MEDICAL SERVICES SEE PAGE 31**

**FACILITIES LIST**

> indicates places that are off route, showing distance in kilometres in brackets  
(VW = on or very close to the Vanguard Way)

**CROYDON, Greater London**

*Accommodation in this grouping is convenient for both the town centre and East Croydon station.*

- Hxx** **Station Hotel**, 15 Addiscombe Grove, Croydon, CR0 5LR.  
020 8688 2377. 10 rooms. TQ 330 656 (VW).
- Hxx** **Woodstock Hotel**, 30 Woodstock Road, Croydon, CR0 1JR.  
020 8680 1489. 8 rooms. TQ 327 651 (½). Website: [www.woodstockhotel.co.uk](http://www.woodstockhotel.co.uk).
- Hxx** **Wellesley Hotel**, 1 Lansdowne Road, Croydon, CR0 2BN.  
020 8681 3381. 42 rooms. TQ 325 659 (½).
- Hxxx** **Express by Holiday Inn**, 1 Priddy's Yard, Frith Road, Croydon, CR0 1TS.  
020 8253 1200. 156 rooms. TQ 322 655 (¾). Website: [www.hiexpress.com/london-croydon](http://www.hiexpress.com/london-croydon).
- Hxxx** **Travelodge Croydon Central**, Norfolk House, Wellesley Road, Croydon, CR0 1LH.  
0871 984 6318. 147 rooms. TQ 325 657 (½). Website: [www.travelodge.co.uk](http://www.travelodge.co.uk).
- Hxxxx** **Jury's Inn**, Wellesley Road, Croydon, CR0 9XY.  
020 8448 6000. 240 rooms. TQ 325 657 (½). Website: <http://croydonhotels.jurysinns.com>.
- Hxxxx** **Croydon Park Hotel**, 7 Altyre Road, Croydon, CR9 5AA.  
020 8680 9200. 211 rooms. TQ 330 654 (VW). Website: [www.croydonparkhotel.com](http://www.croydonparkhotel.com).
- PH** There is a large number of pubs in the town centre; these are the closest to East Croydon station:  
*The Porter & Sorter*, Station Road (020 8688 3017). TQ 329 658 (¼). TL out of East Croydon station and TL again beside Post Office.  
*The George*, 17 George Street (020 8649 9077). TQ 324 656 (½). TR out of East Croydon station then SA at main Rd.
- RC** Several refreshment kiosks at East Croydon station. Cafes and fast-food within a few hundred metres along George Street (TR out of the station). Many more a little further away in the same direction.
- CM** NatWest adjacent to East Croydon Station; many others in town centre.
- CT** Braithwaite Hall, Croydon Clocktower, Katherine Street (020 8253 1030).  
Fairfield Hall & Ashcroft Theatre, Park Lane (020 8688 9291).  
Warehouse Theatre, 62 Dingwall Road (020 8680 4060).
- EQ** Outdoors, 40 St. George's Walk, CR0 1YJ (020 8688 1730).  
Blacks, 3 High Street, CR0 1QA (020 8688 7830).  
Hewitts, 45 Church Street, CR9 1QQ (020 8680 4555).  
Millets Outdoor Store, 52 High Street, CR0 1YB (020 8688 6066).
- PO** 10 High Street, Croydon (0345 223344) - main PO including Postshop.
- SP** Extensive facilities including the Whitgift Centre (north of George Street).
- PT** At East Croydon station and many other places.
- WC** East Croydon station (on platforms, rail travellers only), Whitgift Centre, Croydon Clocktower.

>(6) **CRYSTAL PALACE, Greater London**

- C** **Crystal Palace Caravan Club Site**, Crystal Palace Parade, London, SE19 1UF.  
020 8778 7155. TQ 339 711 (6).

>(1) **ADDISCOMBE, Greater London**

*Accommodation in this area is convenient for East Croydon station, and about 1½-2 km from Croydon town centre.*

**Hx** **Croydon Hotel**, 112 Lower Addiscombe Road, Croydon, CR0 6AD.  
020 8656 7233. 8 rooms. TQ 335 662 (1¼). Website: [www.croydonhotel.co.uk](http://www.croydonhotel.co.uk).

**Gxx** **Cambra Guest House**, 42 Grant Road, Croydon, CR0 6PG.  
020 8656 2363. 6 rooms. TQ 338 663 (1½).

**Hxx** **Blizz Hotel**, 97 Lower Addiscombe Road, Croydon, CR0 6PT.  
020 8656 2771. Unknown rooms. TQ 335 662 (1¼).  
*Being refurbished - due to reopen in 2009.*

**Hxx** **Henry Short Stay**, 206 Davidson Road, Croydon, CR0 6DF.  
0845 456 6399. 8 rooms. TQ 333 668 (1¾).

+ **PH, RC, CM, PO, SP, PT**

>(1) **SOUTH CROYDON, Greater London**

**Hx** **Normanton Park Hotel**, 34 Normanton Road, South Croydon, CR2 7AR.  
020 8688 8908. 21 rooms. TQ 331 640 (1).

**Gxx** **Croydon Friendly Guest House**, 16 St. Peter's Road, Croydon, CR0 1HD.  
020 8680 4428. 13 rooms. TQ 327 647 (1).

**Hxx** **Alpine Hotel**, 16 Moreton Road, South Croydon, CR2 7DL.  
020 8688 6116. 25 rooms. TQ 330 642 (½).

**Hxx** **Kirkdale Hotel**, 22 St. Peter's Road, Croydon, CR0 1HD.  
020 8688 5898. 19 rooms. TQ 327 647 (1). Website: [www.kirkdalehotel.co.uk](http://www.kirkdalehotel.co.uk).

**Hxxx** **South Park Hotel**, 3 South Park Hill Road, South Croydon, CR2 7DY.  
020 8688 5644. 30 rooms. TQ 330 646 (¼). Website: [www.southparkhotel.co.uk](http://www.southparkhotel.co.uk).

+ **PH, RC, CM, PO, PT**

**LLOYD PARK, Greater London.**

**WC** By pavilion/tennis courts. *Currently closed during rebuilding.*

**COOMBE, Greater London**

**Hxx** **Premier Inn**, Coombe Lodge, 104 Coombe Road, Croydon, CR0 5RB.  
020 8686 2030. 39 rooms. TQ 344 644 (VW). Website: [www.premierinn.com](http://www.premierinn.com).

**PH** *Coombe Lodge pub/restaurant - see Premier Inn.*

**RC** *The Pond Tea Rooms*, Coombe Wood Gardens, Conduit Lane (020 8686 3059). TQ 345 644 (VW)

*The Chateau Restaurant*, Coombe Wood House, Coombe Lane (020 8686 1244). TQ 346 643 (¼).

**WC** In Coombe Wood Gardens.

>(1) **SELSDON, Greater London**

**Gx** **Ardencaple**, 107 Farley Road, Selsdon, South Croydon, CR2 7NJ.  
020 8651 4905. 2 rooms. TQ 347 628 (1½).

**Gx** **Owlets Guest House**, 112 Arundel Avenue, Selsdon, South Croydon, CR2 8BH.  
020 8657 5213. 3 rooms. TQ 342 621 (1½).

**Hxxxxx** **Selsdon Park Hotel**, Selsdon, South Croydon, CR2 8YA.  
020 8657 8811. 200 rooms. TQ 351 618 (1½). Website: [www.selsdonparkhotellondon.co.uk](http://www.selsdonparkhotellondon.co.uk).

**PH** *Sir Julian Huxley*, 152 Addington Road (020 8657 9457). TQ 350 622 (1).

+ **RC, CM, PO, SP**

>(1) **FORESTDALE, Greater London**

**PH** *Forestdale Arms*, Selsdon Park Road.

+ **CM, PO, SP**

**FARLEIGH, Surrey**

- PH** *Harrow Inn*, Farleigh Road (01883 622824). TQ 365 596 (½).  
**RC** *Farleigh Court Golf Club*, Old Farleigh Road (01883 627711). TQ 371 611 (½).  
**RC** St. Mary's Church (in hall behind church) does afternoon teas on most Sundays from end May to mid September.

**CHELSHAM COMMON, Surrey** (*shown on some maps as Chelsham*)

- PH** *Bull*, Chelsham Common (01883 622970). TQ 372 590 (VW).

>(1) **CHELSHAM, Surrey** (*shown on some maps as Warlingham*)

- PH** *Hare & Hounds*, Limpsfield Road (01883 623952). TQ 366 583 (1).  
**SP** Sainsbury Superstore, Limpsfield Road and several small shops.  
**PT**

>(2) **WARLINGHAM GREEN, Surrey**

- Hxxx** **Wesleyan Hotel**, 432 Limpsfield Road, Warlingham, CR6 9LA.  
 01883 626910. 10 rooms. TQ 357 584 (2). *Formerly Villa Sonia*.  
 Website: [www.thewesleyan.com](http://www.thewesleyan.com).  
**PH** *Horseshoe*, Farleigh Road (01883 622009). TQ 358 585 (1¼).  
*Leather Bottle*, 2 The Green (01883 624201). TQ 356 584 (2).  
**RC** *Gossip Corner Tearoom*  
**PO** The Green. TQ 357 584.  
 + **CM, PT, WC**

>(1) **WOLDINGHAM, Surrey**

- PO/SP** At Booth's Grocers, 14 The Crescent (01883 652136). TQ 370 557.  
**PT**

>(2) **OXTED, Surrey**

- Gx** **Pinehurst Grange Guest House**, East Hill, Oxted, RH8 9AL.  
 01883 716413. 3 rooms. TQ 394 526 (2¼).  
**Gx** **The Croft**, Quarry Road, Oxted, RH8 9HE.  
 01883 713605. 3 rooms. TQ 393 522 (3).  
**Gxx** **Meads**, 23 Granville Road, Oxted, RH8 0BX.  
 01883 730115. 3 rooms. TQ 399 530 (1½). Website: [www.bandbmeads.co.uk](http://www.bandbmeads.co.uk).  
**PH** *Oxted Inn*, Station Road West. (01883 723440).  
**RC** Fish-and-chip shop in Station Road West.  
 Pizzeria in Station Road East.  
 Cafe in Morrison's supermarket, Station Road East.  
**CM** Several in Station Road East.  
**CT** Barn Theatre, 25 Bluehouse Lane (01883 713669).  
**PO** 18 Station Road East (01883 712801). TQ 396 528.  
 + **SP, PT, WC**

>(1) **BOTLEY HILL, Surrey**

- PH** *Botley Hill Farmhouse*, Limpsfield Road (01959 577154). TQ 397 555 (¾).

**TITSEY, Surrey**

- PT**

>(2) **CLACKET LANE, Kent**

**Gxx** Premier Inn Westerham, Clacket Lane Services, M25 Clockwise, Westerham, TN16 2ER. 01959 565577/565789. 58 rooms. TQ 425 545 (2¼).  
Website: [www.premierinn.com](http://www.premierinn.com). Located on south side of service area. Although just 500m from VW as the crow flies, a diversion of 2.3 km is necessary. Follow the link to the Grasshopper Inn, continue along A25 for 200m then turn left along Clacket Lane for 1.3 km.

**MOORHOUSE, Surrey**

**PH** Grasshopper Inn, Moorhouse Bank (01959 563136). TQ 429 534 (¾).  
**RC** Mobile refreshment kiosk sometimes located on layby at TQ 427 533 (½).

>(2½) **WESTERHAM, Kent**

**Hxxxx** Kings Arms Hotel, Market Square, Westerham, TN16 1BN. 01959 562990. 14 rooms. TQ 446 540 (2¾). Website: [www.the-kings-arms.com](http://www.the-kings-arms.com).  
**PH** George & Dragon, Market Square (01959 563245).  
Royal Standard, 14 High Street (01959 562925).  
Grasshopper on the Green, The Green, (01959 562926).  
**RC** Coffee Garden, 19 High Street (01959 561706/565845).  
Rendezvous Cafe, 26 Market Square (01959 564245/561387).  
The Deli, Market Square (01959 569048).  
Tudor Rose Restaurant, 8 The Green (01959 562391).  
**CM** Several in High Street.  
**PO** Fullers Hill (01959 561337). TQ 445 542.  
**+ SP, PT, WC**

>(1½) **LIMPSFIELD, Surrey**

**Gx** Arawa, 58 Granville Road, Limpsfield, RH8 0BZ. 01883 714104. 3 rooms. TQ 403 533 (1½).  
**PH** Bull Inn, High Street (01883 713402)  
**RC** Old Lodge Restaurant, High Street (01883 714387/714365).  
**SP** Village store. TQ 406 530.  
**PT**

**LIMPSFIELD CHART (The Chart), Surrey**

**PH** Carpenters Arms, Tally Road (01883 722209). TQ 425 519 (VW).  
**RC** Joyce's on the Chart, Post Office Row (01883 722195). TQ 425 520 (¼). Limited opening times.  
**PT**

>(1) **CROCKHAM HILL, Kent**

**PH** Royal Oak, Main Road (01782 866335). TQ 442 505 (1).  
**PT**

**TROY TOWN, Kent**

**PT**

>(2) **MERLE COMMON, Surrey**

**PH** Royal Oak, Caterfield Lane. TQ 407 485 (1¾).

>(1½) **MARLPIT HILL, Kent**

**PH, SP, PT**

>(2½) **EDENBRIDGE, Kent**

- Gx** **Shoscombe**, Mill Hill, Edenbridge, TN8 5DA.  
01732 866781. 3 rooms. TQ 445 455 (3). Website:  
[www.edenbridgetown.com/business/accomodation/bed\\_and\\_breakfast/shoscombe.shtml](http://www.edenbridgetown.com/business/accomodation/bed_and_breakfast/shoscombe.shtml).
- Hxx** **Star Inn**, High Street, Edenbridge, TN8 5AY.  
01732 864766. 5 rooms. TQ 444 461 (2½). Website: [www.thestarinnedenbridge.co.uk](http://www.thestarinnedenbridge.co.uk).
- Hxx** **White Horse Inn**, 64 High Street, Edenbridge, TN8 5AJ.  
01732 862208. 5 rooms. TQ 444 463 (2½).
- Hxxx** **Ye Olde Crown Inn**, High Street, Edenbridge, TN8 5AR.  
01732 867896. 6 rooms. TQ 443 461.
- PH** *King & Queen*, 81 High Street (01732 862139)  
*Old Eden Inn*, 121 High Street (01732 862398)
- RC** *Café Noir*, 75 High Street (01732 865533)  
*Bridges Centre*, High Street (01732 868186)  
*On the Run Café*, Station Road (at Esso Service Station near Edenbridge Station)  
+ fish-and-chip shops and takeaways
- CM** Several in High Street.
- PO** High Street (01732 740055). TQ 443 463.
- TIC** Doggetts Barn, High Street (01732 868110).
- + CM, SP, PT, WC

**HAXTED, Surrey**

- RC** *Haxted Mill Riverside Brasserie and Bar* (01732 862914).  
TQ 419 455 (VW). *Open April to October for morning coffee, lunch, afternoon tea and dinner.*  
*Closed Mondays, closes 14.30 Sundays.* Website: [www.haxtedmill.co.uk](http://www.haxtedmill.co.uk).

**STARBOROUGH, Surrey**

- Gxxx** **Starborough Manor**, Marsh Green, Edenbridge, Kent, TN8 5QY.  
01732 862152. 3 rooms. TQ 425 441 (VW). Website: [www.starboroughmanor.co.uk](http://www.starboroughmanor.co.uk).

>(1¾) **MARSH GREEN, Surrey**

- PH** *Wheatsheaf*, Marsh Green (01732 864380). TQ 438 442 (1¾).
- PT**

>(4) **LINGFIELD, Surrey**

- C** **Longacres Caravan and Camping Park**, Newchapel Road, Lingfield, RH7 6LE.  
01342 833205. TQ 369 426 (7).
- Hx** **Star Inn**, Church Road, Lingfield, RH7 6AH.  
01342 832364. 11 rooms. TQ 389 436 (4).
- Hx** **The Old Cage**, Plaistow Street, Lingfield, RH7 6AU.  
01342 834271. 3 rooms. TQ 385 436 (4½). Website: [www.oldcagelingfield.co.uk](http://www.oldcagelingfield.co.uk).
- CM** Barclays, Plaistow Lane.
- SP**

>(2) **DORMANSLAND, Surrey**

- Hxx** **Claridge House**, Dormans Road, Dormansland, RH7 6QH  
01342 832150. 12 rooms. TQ 403 428 (3). Website: [www.claridgehouse.quaker.eu.org](http://www.claridgehouse.quaker.eu.org).  
*Vegetarian Quaker Centre, normally only accepts stays of several nights.*
- PH** *Plough*, Plough Road (01342 832933). TQ 406 428 (2).  
*Royal Oak*, 57 High Street (01342 832383)  
*The Old House at Home*, 63 West Street (01342 832117)
- RC** *Potters Stores and Teashop*, 54 High Street (01342 832361). TQ 404 422 (2½).
- PO/SP** Potters Stores - see above.

**STONEHURST, Surrey**

**PT** TQ 429 404 (¼)

**HAMMERWOOD, East Sussex**

**Gxxxxx Hammerwood Park**, near East Grinstead, RH19 3QE.

01342 850594. 2 rooms. TQ 442 389 (1). Website: [www.hammerwood.mistral.co.uk](http://www.hammerwood.mistral.co.uk).

>(2½) **HOLTYE, East Sussex** (pronounced 'holl-tie')

**Hx White Horse Inn**, Holtye, Cowden, Edenbridge, TN8 7ED

01342 850640 . 9 rooms. TQ 459 392 (2½).

>(1) **ASHURSTWOOD, East Sussex**

**PH Maypole**, 76 Maypole Road (01342 824108). TQ 422 369 (1).

*Three Crowns*, 10 Hammerwood Road (01342 321597). TQ 415 367 (1½).

**PO/SP** Maypole Road. TQ 415 367.

>(5) **EAST GRINSTEAD, West Sussex**

There are many establishments providing bed and breakfast; this is a selection of places that are nearest to the VW link.

**Gx Cranston House**, Cranston Road, East Grinstead, RH19 3HW.

01342 323609. 3 rooms. TQ 395 385 (5). Website: [www.cranstonhouse.co.uk](http://www.cranstonhouse.co.uk).

**Gx Lynton**, College Lane, East Grinstead, RH19 3LY.

01342 324526. 3 rooms. TQ 398 381 (4¾). Near VW link.

**Gx Moat House**, Moat Road, East Grinstead, RH19 3JZ.

01342 326785. 7 rooms. TQ 391 385 (5).

**Gx The Town House**, 6 De La Warr Road, East Grinstead, RH19 3BN.

01342 300310. 3 rooms. TQ 396 382 (5). Near VW link.

**Gxx St. Peter's House**, 55 Moat Road, East Grinstead, RH19 3LJ.

01342 314624. 4 rooms. TQ 392 387 (5).

**Gxx Gothic House**, 55 High Street, East Grinstead, RH19 3DD.

01342 301910. 3 rooms. TQ 397 379 (4½). On VW link. Website: [www.gothichouse55.com](http://www.gothichouse55.com).

**Gxx Great Harwoods Farm**, Harwoods Lane, East Grinstead, RH19 4NJ.

01342 300969. 3 rooms. TQ 397 368 (5). Website: [www.greatharwoodsfarm.co.uk](http://www.greatharwoodsfarm.co.uk).

**Hxx Ship Inn**, Ship Street, East Grinstead, RH19 4EG.

01342 312089. 2 rooms. TQ 394 378 (5). Near VW link.

Website: [www.youngs.co.uk/pub-detail.asp?PubID=448](http://www.youngs.co.uk/pub-detail.asp?PubID=448).

**CM** Many facilities in town centre along VW link with station.

**EQ Millets**, 23 London Road, RH19 1AL (01342 300977).

**PO** 76 London Road. TQ 394 381.

**PH, RF, SP, PT, WC.** All facilities.

**FOREST ROW, East Sussex**

**Gx June Cottage**, 118 Hartfield Road, Forest Row, RH18 5LY.

01342 823171. 1 room. TQ 439 347 (¾).

**Gx Woodcote**, Park Road, Forest Row, RH18 5BX.

01342 822170. 1 room. TQ 430 346 (VW).

**Hxx Brambletye Hotel**, The Square, Lewes Road, Forest Row, RH18 5EL.

01342 824144. 22 rooms. TQ 424 353 (½).

**Hxx Chequers Inn**, The Square, Forest Row, RH18 5ES.

01342 823333. 21 rooms. TQ 425 353 (¼). Website: [www.chequers1452.co.uk](http://www.chequers1452.co.uk).

**PH Foresters Arms**, Hartfield Road (01342 826398). TQ 426 350 (VW).

*Swan*, Lewes Road (01342 824299). TQ 424 352 (¼).

Continues

**Forest Row continued**

- RC** *Riverview Café*, Station Road (01342 823030). TQ 427 353 (VW).  
*Angela's Patisserie*, The Square, Lewes Road (01342 823136). TQ 425 352 (¼).  
*Table Talk*, Ashorne House, Lewes Road (01342 823530). TQ 425 351 (¼).
- CM** Co-op and HSBC in Hartfield Road (nearest to VW), Nationwide in Hillside.
- EQ** Global Adventurer, The Square, RH18 5ES (01342 822740). TQ 425 352 (¼).
- PO** Lower Square, Lewes Road (01342 822019). TQ 424 352 (¼).
- SP** Good selection of small shops, inc. Cynrel Bakery (organic) in Lower Road.
- PT/WC** In car park by Foresters Arms pub.

**HARTFIELD, East Sussex**

- C** **St. Ives Farm**, Butcherfield Lane, Hartfield, TN7 4JX.  
 01892 770213. TQ 458 365 (¾).

**COLEMAN'S HATCH, East Sussex**

- Gxx** **Gospel Oak**, Coleman's Hatch, Hartfield, TN7 4ER  
 01342 823840. 2 rooms. TQ 447 327 (¼).
- PH** *Hatch Inn*, Coleman's Hatch (01342 822363). TQ 452 334 (½).

>(2) **ASHDOWN PARK, East Sussex**

- Hxxxxx** **Ashdown Park Hotel**, Wych Cross, Forest Row, RH18 5JR.  
 01342 824988. 95 rooms. TQ 431 321 (2). Website: [www.ashdownparkhotel.com](http://www.ashdownparkhotel.com).
- TIC** Ashdown Forest Centre, Ashdown Park, Wych Cross, RH18 5JP.  
 01342 823583.

>(¾) **WYCH CROSS, East Sussex**

- Hxxx** **Roebuck Hotel**, Wych Cross, Forest Row, RH18 5JL.  
 01342 823811. 30 rooms. TQ 420 319 (¾).

>(2) **CHUCK HATCH, East Sussex**

- Gx** **The Paddocks**, Chuck Hatch, Hartfield, TN7 4JP.  
 01892 770623. 3 rooms. TQ 477 335 (2).

**POUNDGATE, East Sussex**

- PH** *Crow & Gate*, Poundgate (01342 861559). TQ 493 289 (VW).

**BARNSGATE, East Sussex**

- RC** *Barnsgate Manor*, Herons Ghyll, Uckfield (01825 713366). TQ 480 202 (1).  
*Also a vineyard selling wine and other farm produce.*

>(2½) **FAIRWARP, East Sussex**

- Gx** **Broom Cottage**, Browns Brook, Fairwarp, Uckfield, TN22 3BY.  
 01825 712942. 2 rooms. TQ 472 275 (2½).

>(2½) **CROWBOROUGH, East Sussex**

- Gx** **Arthur Family B&B**, 2 The Grove, Crowborough, TN6 1NY.  
 01892 653328. 2 rooms. TQ 513 303 (2½).

- PO** 8a Fernbank Shopping Centre (01892 654702). TQ 515 311.

+ **PH, RC, CM, SP, PT, WC**

>(1) **CHILLIES, East Sussex**

- Gxx** **Chillies Granary**, Chillies Lane, Crowborough, TN6 3TB  
 01892 655560. 3 rooms. TQ 497 278 (1).

**HIGH HURSTWOOD, East Sussex**

- Gx** **Old Mill Farm**, High Hurstwood, Uckfield, TN22 4AJ  
01825 732279. 3 rooms. TQ 493 261 (½).  
**PH** *Maypole*, High Hurstwood (01825 732257). TQ 495 256 (¾).  
**PT**

>(2) **STONEHOUSE, East Sussex**

- Gx** **The Orchard**, Rocks Lane, High Hurstwood, TN22 4BN.  
01825 732946. 2 rooms. TQ 486 250 (2). Website: [www.theorchardbandb.co.uk](http://www.theorchardbandb.co.uk).

**POUND GREEN, East Sussex**

**PT**

>(1) **BUXTED, East Sussex**

- Hxx** **Buxted Inn**, High Street, Buxted, TN22 4LA.  
01825 733510. 2 rooms. TQ 498 233 (1). On VW link.  
**Hxxx** **Buxted Park Country House Hotel**, Buxted Park, Buxted, TN22 4AY.  
01825 732711. 44 rooms. TQ 485 228 (2½).  
**PH** *White Hart*, Station Road. (01825 733192). TQ 495 234 (1½).  
**SP** Village Store, High Street (01825 733201). TQ 498 233.  
**PT**

If you are stuck for accommodation in this area, you can reach Edenbridge (see above) in 25 minutes by train from Buxted.

**TICKERAGE, East Sussex**

- Gxx** **Beggars Barn**, Barn Lane, Framfield, Uckfield, TN22 5RX.  
01825 890868. 4 rooms. TQ 510 215 (¼). Website: [www.beggarsbarn.co.uk](http://www.beggarsbarn.co.uk).

**BLACKBOYS, East Sussex**

- C** **Cider House Farm Camping Park**, Blackboys, TN22 5JD.  
01825 890303. TQ 521 197 (1).  
**C/Yx** **The Glade**, Gun Road, Blackboys, TN22 5HU  
01825 890607. 44 beds. TQ 521 215 (1). Website: [www.blackboysyouthhostel.co.uk](http://www.blackboysyouthhostel.co.uk).  
*Former YHA hostel, now privately owned and still offering hostel type accommodation and camping.*  
**Gx** **Ranger's Cottage**, Terminus Road, Blackboys, TN22 5LX.  
01825 890463. 2 rooms. TQ 518 207 (¼). Website: [www.rangerscottage.co.uk](http://www.rangerscottage.co.uk).  
**PH** *Blackboys Inn*, B2192 (01825 890283). TQ 522 204 (VW).  
**SP** Village Store, at junction B2102/B2192 (01825 890209). TQ 522 207.  
**PT**

> (5) **HORAM, East Sussex**

- C** **Horam Manor Touring Park**, Horam, Heathfield, TN21 0YD.  
01435 813662. TQ 575 173 (5). Website: [www.horam-manor.co.uk](http://www.horam-manor.co.uk).

>(1¼) **EAST HOATHLY, East Sussex** (pronounced hoath-lee)

- Gxx** **Aberdeen House**, 5 High Street, East Hoathly, BN8 6DT.  
01825 840219. 3 rooms. TQ 522 162 (1½). On VW link.  
**Gxx** **Old Whyly**, London Road, East Hoathly, BN8 6EL.  
01825 840216. 3 rooms. TQ 517 168 (2½). Website: [www.oldwhyly.co.uk](http://www.oldwhyly.co.uk).  
**PH** *Forest Arms*, 6 South Street (01825 840208). TQ 520 160 (¾).  
*Kings Head*, High Street (01825 840238). TQ 523 163 (¼).  
**PO/SP** 2 High Street (01825 840400). TQ 522 163.  
**PT**

>(3½) **HALLAND, East Sussex**

- Hx** **Black Lion Inn**, Halland, Lewes, BN8 6PN.  
01825 840304. 7 rooms. TQ 501 165 (3½). Website: [www.theblacklion-halland.co.uk](http://www.theblacklion-halland.co.uk).
- Hxx** **Halland Forge Hotel**, Halland, Lewes, BN8 6PW  
01825 840456. 12 rooms. TQ 502 165 (3½). Website: [www.hallandforgehotel.co.uk](http://www.hallandforgehotel.co.uk).

**CHIDDINGLY, East Sussex**

- PH** *Six Bells*, The Street (01825 872227). TQ 544 142 (VW).  
**EV** Chiddingly Festival (September/October, 01825 872401).  
Website: [www.chiddinglyfestival.co.uk](http://www.chiddinglyfestival.co.uk).
- PO/SP** The Street (01825 872201). TQ 544 142 (VW).  
**PT**

>(1) **HALE GREEN, East Sussex**

- Gxx** **Hale Farm House**, Hale Green, Chiddingly, BN8 6HQ.  
01825 872619. 3 rooms. TQ 554 145 (1).

**HOLMES('S) HILL, East Sussex**

- RC** *Lakeside Tea Rooms*, Holmes Hill Estate (01825 872883). TQ 531 129 (VW).  
**RC/PC** *Mohair Centre*, Brickfields Farm, Golden Cross (01825 872457). TQ 533 123 (VW).  
*Afternoon teas on Sundays, vending machines available at other times.*

>(½) **GOLDEN CROSS, East Sussex**

- C** **Old Mill Holiday Park**, Chalvington Road, Golden Cross, Hailsham, BN27 3SS.  
01825 872532. TQ 537 121. (1). Website: [www.jasminewindmill.com](http://www.jasminewindmill.com).
- PH** *Golden Cross Inn*, Golden Cross (01825 872216). TQ 537 125 (½).  
**RC** *Golden Horse Restaurant*, Eastbourne Road (01825 872377). TQ 543 121 (1¼).  
**CM** At BP Service Station, Eastbourne Road.  
**SP** Golden Cross Service Station, London Road (01825 872326). TQ 537 125 (½).

>(3) **LAUGHTON, East Sussex**

- Hx** **Roebuck Inn**, Laughton, Lewes, BN8 6BG.  
01323 811464. 5 rooms. TQ 502 131 (¾). Website: [www.roebuckinn.org](http://www.roebuckinn.org).

>(2) **UPPER DICKER, East Sussex**

- SP** Coldharbour Road, (01323 844352). TQ 552 098.

>(3½) **LOWER DICKER / LOWER HORSEBRIDGE, East Sussex**

- Hx** **Travelodge Hellingly Eastbourne**, Boship Roundabout, Lower Dicker, BN27 4DT.  
01323 844556. 40 rooms. TQ 571 112 (3½). Website: [www.travelodge.co.uk](http://www.travelodge.co.uk).
- Hxxxx** **Boship Farm Hotel**, Boship Roundabout, Lower Dicker, BN27 4AT.  
01323 844826. 47 rooms. TQ 570 111 (3½). Website: [www.boshipfarmhotel.co.uk](http://www.boshipfarmhotel.co.uk).
- TIC** At the Travelodge (01323 442667).

>(1) **DEANLAND, East Sussex**

- PH** *Deanland Park Pub Restaurant*, Deanland Wood Park (01825 872406). TQ 527 115 (1)

**CHALVINGTON, East Sussex**

- Gx** **Lower Claverham Farm**, Chalvington, Berwick, BN26 6TJ.  
01323 811267. 2 rooms. TQ 532 091 (½).  
**PH** *Yew Tree Inn* (01323 811326). TQ 525 099 (½).  
**PT**

>(2) **RIPE, East Sussex**

- Gxx** **Hall Court Farm**, Firle Road, Ripe, Lewes, BN8 6AY.  
01323 811496. 3 rooms. TQ 497 093 (3).  
**PO/SP** Village Store. TQ 510 100.

## VANGUARD WAY COMPANION

---

### **BERWICK STATION, East Sussex**

- PH** *Berwick Inn*, Berwick Station (01323 871277). TQ 526 067 (VW).  
**PO** 40m south of Berwick Inn. TQ 526 066  
**SP** Small store by station; farm shop.

If you are stuck for accommodation in this area it's just 11 minutes by train from Berwick to Lewes\*.

### >(12) LEWES, East Sussex

- Gx** **Harveys Way**, 1 Harveys Way, Lewes, BN7 2JW.  
01273 480865. 2 rooms. TQ 420 103.
- Gxx** **Castle Banks Cottage**, 4 Castle Banks, Lewes, BN7 1UZ.  
01273 476291. 2 rooms. TQ 414 102 (12). Website: [www.castlebankscottage.co.uk](http://www.castlebankscottage.co.uk).
- Gxx** **Dubois**, 38 Prince Edward's Road, Lewes, BN7 1BE.  
01273 479865. 2 rooms. TQ 409 103 (12). Website: [www.duboisbedandbreakfast.co.uk](http://www.duboisbedandbreakfast.co.uk).
- Gxx** **Felix Gallery**, 2 Sun Street, Lewes, BN7 2QB.  
01273 473982. 1 room. TQ 414 103 (12).
- Gxx** **Felix House**, 22 Gundreda Road, Lewes, BN7 1PX.  
01273 473250. 3 rooms. TQ 406 105 (13).
- Gxx** **Lill-Stugan**, 33 Houndean Rise, Lewes, BN7 1EQ.  
01273 483580. 2 rooms. TQ 399 098 (13).
- Gxx** **The Old Coach House**, Bull Lane, Lewes, BN7 1UA.  
01273 483138. 1 room. TQ 413 096 (12).
- Gxx** **The Prospect**, St. Martin's Lane, Lewes, BN7 1UD.  
01273 472883. 2 rooms. TQ 414 099 (12).
- Gxx** **Two Chimneys**, 25 Gundreda Road, Lewes, BN7 1PT.  
01273 476079. 2 rooms. TQ 406 105 (12). Website: [www.visitlewesbedandbreakfast.co.uk](http://www.visitlewesbedandbreakfast.co.uk).
- Gxxx** **Langtons House**, 143b High Street, Lewes, BN7 1XT.  
01273 476644. 3 rooms. TQ 412 100 (12). Website: [www.langtonshouse.com](http://www.langtonshouse.com).
- Gxxx** **Millers**, 134 High Street, Lewes, BN7 1XS.  
01273 475631. 2 rooms. TQ 412 100 (12). Website: [www.millersbedandbreakfast.com](http://www.millersbedandbreakfast.com).
- Gxxxx** **Berkeley House**, 2 Albion Street, Lewes, BN7 2ND.  
01273 476057. 3 rooms. TQ 416 102 (12). Website: [www.berkeleyhouselewes.co.uk](http://www.berkeleyhouselewes.co.uk).
- Hxxxx** **White Hart Hotel**, High Street, Lewes, BN7 1XE.  
01273 476695. 53 rooms. TQ 415 100 (12). Website: [www.whitehartlewes.co.uk](http://www.whitehartlewes.co.uk).
- Hxxxxx** **Shelleys Hotel**, High Street, Lewes, BN7 1XS.  
01273 472361. 19 rooms. TQ 412 100 (12). Website: [www.the-shelleys.co.uk](http://www.the-shelleys.co.uk).
- Hxxxxx** **Pelham House**, St. Andrew's Lane, Lewes, BN7 1UW.  
01273 488600. 31 rooms. TQ 415 100 (12). Website: [www.pelhamhouse.com](http://www.pelhamhouse.com).

\* And by train it's 15 minutes to Eastbourne or 26 minutes to Brighton, where there is a huge choice of accommodation. Their Tourist Information Centres (see list later) can provide details.

### >(1) SELMESTON, East Sussex

- PH** *Barley Mow* (01323 811322). TQ507 066 (1).  
**RC** *Silletts Cottage Restaurant* (01323 811343). TQ 511 072 (1).

### >(3) WILMINGTON, East Sussex

- Gx** **Sussex Cottage**, The Green, Wilmington, BN26 5SP.  
01323 483832. 3 rooms. TQ548 041 (3).  
*Currently not offering B+B but may start again in the near future.*
- Hxx** **The Giant's Rest**, The Street, Wilmington, BN26 5SQ.  
01323 870207. 2 rooms. TQ 546 045 (3). Website: [www.giantsrest.co.uk](http://www.giantsrest.co.uk).
- Hxxxx** **Crossways Hotel**, Lewes Road, Wilmington, BN26 5SG.  
01323 482455. 7 rooms. TQ 547 048 (3). Website: [www.crosswayshotel.co.uk](http://www.crosswayshotel.co.uk).

**BERWICK VILLAGE, East Sussex**

- Gxx Dawes House**, Berwick, BN26 5QS.  
01323 871471. 2 rooms. TQ 525 052 (½, near Drusilla's).
- PH Cricketers Arms**, Berwick, BN26 6SP (01323 870469). TQ 519 052 (VW).
- RC Drusilla's**, Berwick, BN26 5QS (01323 870234/870656). TQ 524 049 (½).  
Website: [www.drusillas.co.uk](http://www.drusillas.co.uk).
- EV English Wine Festival** (previously at Drusilla's, in September) has moved. Website [www.englishwineproducers.com](http://www.englishwineproducers.com).

>(1¾) **ALCISTON, East Sussex** (pronounced 'Arlston')

- Gxx Candlemas House**, Alciston, BN26 6UW.  
01323 870367. 2 rooms. TQ 505 055 (1¾).  
*Under refurbishment, plans to reopen late 2008.*
- Gxxx Bo-Peep Farmhouse**, Bopeep Lane, Alciston, BN26 6UJ.  
01323 871299. 3 rooms. TQ 499 055 (2½). Website: [www.bopeepfarmhouse.co.uk](http://www.bopeepfarmhouse.co.uk).
- PH Rose Cottage Inn** (01323 870377). TQ 506 058 (1¾).  
Also has self-catering flat for minimum 2-night stay. Website: [www.therosecottageinn.co.uk](http://www.therosecottageinn.co.uk).

**WINTON, East Sussex**

- Gx Winton Fields**, Winton Street, Alfriston, BN26 5UJ.  
01323 870306. 2 rooms. TQ 519 037 (VW).

**ALFRISTON, East Sussex**

- C/Gx Pleasant Rise Farm**, Cuckmere Road, Alfriston, BN26 5TN.  
01323 870545. 4 rooms. TQ 515 027 (½). Website: [www.pleasant-rise-farm.co.uk](http://www.pleasant-rise-farm.co.uk).
- Gx Chestnuts**, 8 High Street, Alfriston, BN26 5TB.  
01323 870298. 3 rooms. TQ 520 030 (VW). Website: [www.chestnuts-alfriston.co.uk](http://www.chestnuts-alfriston.co.uk).
- Gx Winton Lee**, The Broadway, Alfriston, BN26 5XH.  
01323 870593. 1 room. TQ 514 031 (1).
- Gx 5 The Broadway**, Alfriston, BN26 5XL.  
01323 870145. 3 rooms. TQ 516 030 (1).
- Gxx Rose Cottage**, North Street, Alfriston, BN26 5UQ.  
01323 871534. 2 rooms. TQ 521 033 (VW). Website: [www.rosecott.uk.com](http://www.rosecott.uk.com).
- Gxx Wychmount House**, 19 Kings Ride, Alifriston, BN26 5XP.  
01323 871088. 2 rooms. TQ 519 030 (¼). Website: [www.wychmounthouse.co.uk](http://www.wychmounthouse.co.uk).
- Hxx Wingrove House**, High Street, Alfriston, BN26 5TD.  
01323 870276. 5 rooms. TQ 521 029 (¼).
- Gxxx Dacres**, High Street, Alfriston, BN26 5TP.  
01323 870447. 1 room. TQ 518 028 (¼).
- Hxxx Riverdale House Hotel**, Seaford Road, Alfriston, BN26 5TR.  
01323 871038. 4 rooms. TQ 516 024 (1). Website: [www.riverdalehouse.co.uk](http://www.riverdalehouse.co.uk).
- Hxxx George Inn**, High Street, Alfriston, BN26 5SY.  
01323 870319. 6 rooms. TQ 521 031 (VW). Website: [www.thegeorge-alfriston.com](http://www.thegeorge-alfriston.com).
- Hxxxx Best Western Dean's Place Hotel**, High Street, Alfriston, BN26 5TW.  
01323 870248. 36 rooms. TQ 519 028 (¼). Website: [www.deansplacehotel.co.uk](http://www.deansplacehotel.co.uk).
- Hxxxx Star Inn**, High Street, Alfriston, BN26 5TA.  
01323 870495. 37 rooms. TQ 520 030 (VW). Website: [www.star-inn-alfriston.com](http://www.star-inn-alfriston.com).
- PH Smugglers Inn (Market Cross)**, Waterloo Square (01323 870241). TQ 520 031 (VW).

Continues

**Alfriston** continued

- RC** There is a water tap on the wall outside Alfriston church.  
*Badgers Tea House*, North Street/West Street (01323 870849).  
*Chestnuts*, High Street - see above.  
*Moonrakers Restaurant*, High Street (01323 870472). TQ 521 031 (VW).  
*Old Saddlers Tea Shop*, High Street (01323 870434). TQ 520 030 (VW).  
*Singing Kettle*, Waterloo Square (01323 870723). TQ 520 031 (VW).  
*Stones*, Waterloo Square (01323 871251). TQ 520 031 (VW).  
*Tudor House Restaurant*, High Street (01323 870891). TQ 521 030 (VW).
- PO/SP** Waterloo Square (01323 870201). TQ 520 031.
- PT/WC** In main car park (north end of village).

**LITLINGTON, East Sussex**

- Yx** **Alfriston Youth Hostel**, Frog Firle, Seaford Road, Alfriston, BN26 5TT.  
 01323 870423. 65 beds. TQ 518 019 (½) (west side of river).  
 Website [www.yha.org.uk](http://www.yha.org.uk), then click on Alfriston in Location box.
- PH** *Plough & Harrow* (01323 870281/870632). TQ 523 016 (VW).
- RC** *Litlington Tea Gardens* (01323 870222). TQ 523 017 (VW).

**WESTDEAN, Sussex**

- PT** By village pond.

**EXCEAT, East Sussex**

- C** **Foxhole Bottom Campsite**, Seven Sisters Country Park, Exceat, Seaford, BN25 4AD.  
 01323 870280. TV 522 985 (1½).  
*Camping barn also available (parties: advance booking essential).*
- Gxx** **Exceat Farmhouse**, Seven Sisters Country Park, Exceat, Seaford, BN25 4AD.  
 01323 870218. 3 rooms. TV 519 995 (VW).
- PH** *Golden Galleon*, Exceat Bridge (01323 892247). TV 513 993 (VW).
- RC** *Exceat Farmhouse Restaurant and Tearoom* behind Visitor Centre - see above.
- TIC** Seven Sisters Country Park Visitor Centre, Exceat, Seaford, BN25 4AD.  
 (01323 870280). TV 519 995 (VW).
- PT/WC** At Visitor Centre.

**SPLASH POINT (Seaford east end), East Sussex**

- RC** Refreshment kiosk by Martello Tower.
- WC** By Martello Tower.

**SEAFORD, East Sussex**

There are many establishments providing bed and breakfast; this is a selection of places that are nearest to the VW and its link with Seaford station.

- Gx** **Bentley Guest House**, 23 Pelham Road, Seaford, BN25 1ES.  
 01323 893171. 5 rooms. TV 481 988 (VW).
- Gx** **Cornerways**, 10 The Covers, Seaford, BN25 1DF.  
 01323 492400. 2 rooms. TV 485 985 (¼).
- Hx** **Shore Inn**, 7 Dane Road, BN25 1LG.  
 08721 077 077. 3 rooms. TV 482 991 (¼).
- Gxx** **Holmes Lodge**, 72 Claremont Road, Seaford, BN25 2BJ.  
 01323 898331. 6 rooms. TV 478 995 (¼). Website: [www.seaford.co.uk/holmes/holmes.htm](http://www.seaford.co.uk/holmes/holmes.htm).
- Gxx** **Silverdale Guest House**, 21 Sutton Park Road, Seaford, BN25 1RH.  
 01323 891849. 7 rooms. TV 484 992 (¾). Website: [www.silverdaleseaford.co.uk](http://www.silverdaleseaford.co.uk).
- Gxx** **Hawthorne Cottage**, 5 Hawth Way, Seaford, BN25 2NG.  
 01323 892312. 2 rooms. TV 476 996 (½). Website: [www.hawthorne-cottage.co.uk](http://www.hawthorne-cottage.co.uk).

Continues

**Seaford** continued

- Gxx** **The Gallery**, Cliff Road, Seaford, BN25 1BB.  
01323 491755. 3 rooms. TV 488 984 (¼).
- Hxx** **Avondale Hotel**, Avondale Road, Seaford, BN25 1RJ.  
01323 890008. 8 rooms. TV 485 992 (¾).
- Hxx** **White Lion Hotel**, 74 Claremont Road, Seaford, BN25 2BJ.  
01323 892473. 5 rooms. TV 478 995 (¼). Website: [www.whitelionhotelseaford.co.uk](http://www.whitelionhotelseaford.co.uk).
- PH** *Beachcomber*, Dane Road (01323 892719). TQ 479 990 (VW).  
*The Bay*, Pelham Road. TV 481 988 (VW).  
*Shore Café/Bar* - see above.  
*Old Boot Inn*, 13 High Street. (01323 895454). TV 484 988 (VW).  
*Wellington*, 33 Steyne Road (01323 890032). TV 485 988 (VW).
- RC** *Cupa Cabana*, 12 Dane Road (01323 899739). TV 482 991 (¼).  
*Diella's Restaurant*, Dane Road (01323 892771). TV 482 991 (¼).  
*Trawlers Fish Restaurant*, Church Street (01323 892520). TV 482 991 (¼).  
*Salts Café*, Salts Recreation Ground, Marine Parade. TV 477 991 (VW).
- CM** Lloyds TSB in Dane Road on VW link; several more in Sutton Park Road area (main shopping street near station).
- EQ** C&E Sports & Leisure, 13 Clinton Place, BN25 1NL (01323 897981).
- PO** Church Street (01323 892630). TV 488 988.
- PT** By Beachcomber pub and at station.
- TIC** Station Approach, Seaford, BN25 2AR (01323 897426). Website: [www.lewes.gov.uk/leisure](http://www.lewes.gov.uk/leisure).
- MUS** Seaford Museum, Martello Tower, Esplanade (01323 898222).  
Website: [www.seafordmuseum.co.uk](http://www.seafordmuseum.co.uk).
- WC** On sea-front by Martello Tower.  
In South Street opposite Old Boot Inn.  
In Salts Recreation Ground, Marine Parade.
- CT** Barn Theatre, Saxon Lane.  
Seaford Little Theatre, 4 Steyne Road.
- SP**

**BISHOPSTONE, East Sussex**

- C** **Buckle Caravan & Camping Park**, Marine Parade, Seaford, BN25 2QR.  
01323 897801. TV 469 996 (VW). Website: [www.buckleholidaypark.co.uk](http://www.buckleholidaypark.co.uk).
- Gxx** **Ab Fab Rooms**, 11 Station Road, Bishopstone, Seaford, BN25 2RB.  
01323 895001. 3 rooms. TV 469 001 (¼). On VW link.  
Website: [www.seaford-sussex.co.uk/abfab.htm](http://www.seaford-sussex.co.uk/abfab.htm).

**NEWHAVEN HARBOUR, East Sussex**

- PH** *The Engineer*, 76 Railway Road (01273 514460). TQ 450 014 (VW).

Note that the separate ferry terminal for foot passengers near Newhaven Harbour Station has now closed. Foot passengers must now check in at the main terminal near Newhaven Town Station.

>(1) **NEWHAVEN TOWN, East Sussex**

- Gx** **Harbour View**, 88 Fort Road, Newhaven, BN9 9EJ.  
01273 611068. 1 room. TQ 447 008 (1¾).
- Gx** **Newhaven Lodge**, 12 Brighton Road, Newhaven, BN9 9NB.  
01273 513736. 6 rooms. TQ 443 013 (1¾). Website: [www.newhavenlodge.co.uk](http://www.newhavenlodge.co.uk).
- Hx** **Bridge Inn**, Bridge Street, Newhaven, BN9 9PG.  
01273 514059. 5 rooms. TQ 445 014 (1¼).

Continues

## VANGUARD WAY COMPANION

---

### Newhaven Town continued

- Hx** **Harbourside Inn**, Fort Road, Newhaven, BN9 9EL.  
01273 513340. 6 rooms. TQ 447 006 (1¾). Website: [www.theharbourside.co.uk](http://www.theharbourside.co.uk).
- Hx** **Ship Hotel**, 6 High Street, Newhaven, BN9 9PE.  
01273 514115. 9 rooms. TQ 445 014 (1¼).
- PH** *Bridge Inn*, High Street - see above.  
*White Hart*, High Street.  
*The Buccaneer*, 6 High Street - part of the Ship Hotel - see above.
- RC** *Star Cafe*, 51 High Street (01273 515174).  
*Haven Bakery*, High Street.  
Several takeaways, fish-and-chips.
- CM** Several in High Street area.
- EQ** C&E Sports & Leisure, 15 Bridge Street, BN9 9PH (01273 515450).
- PO** 62 High Street (01273 514024). TQ 443 013.
- + SP/PT/WC

### >(1¼) DENTON, East Sussex

- Hxx** **Premier Inn**, 8 Avis Road, Denton, Newhaven, BN9 0AG.  
08701 977192. 40 rooms. TQ 454 019 (1¼).
- PH** *The Drove Brewer's Fayre*, at the Premier Inn.
- CM** At Sainsbury's Superstore.
- SP** Sainsbury's Superstore. TQ 452 019.
- PO** Station Road. TQ 455 021.

### >(2) SOUTH HEIGHTON, East Sussex

- C** **Hampden Vale Caravan Centre**, South Heighton, Newhaven, BN9 0HU.  
01273 513530. TQ 448 033 (2½).

## HELP!

**In an emergency, dial 112 or 999.**

### POLICE

When you need police help, but it is not an emergency (e.g. to report lost or stolen property), call one of the following numbers, depending on which county you are in:

#### Greater London

Metropolitan Police

(Croydon, New Addington & Kenley police stations) 030 123 1212

#### Surrey

Surrey Police (Tandridge Division)

0845 125 2222

#### Kent

Kent Police (West Kent Division)

01732 771 055

#### East Sussex

Sussex Police

0845 607 0999

---

## INJURIES AND ILLNESS

**For any serious matter you should dial 112 or 999.**

For 24 hour advice on minor injuries and ailments of any kind, call the **NHS Direct helpline 08 45 46 47** or visit [www.nhsdirect.nhs.uk](http://www.nhsdirect.nhs.uk). They will advise the best course of action.

For information, here is a list of hospitals and health centres near the Vanguard Way:

*Mayday University Hospital*, 530 London Road, Croydon, CR7 7YE (020 8401 3000). TQ 315 672.

*Parkway Health Centre*, Parkway, New Addington, CR0 0JA (01689 842554). TQ 380 624.

*Oxted Health Centre*, 10 Gresham Road, Oxted, RH8 0BQ (01883 734000). TQ 396 528.

*Edenbridge & District War Memorial Hospital*, Mill Hill, Edenbridge, TN8 5DA (01732 862137). TQ 445 454.

*Queen Victoria Hospital*, Holtye Road, East Grinstead, RH19 3DZ (01342 414000), TQ 399 392.

*Crowborough War Memorial Hospital*, Southview Road, Crowborough, TN6 1NY (01892 652284). TQ 513 302.

*Kent & Sussex Hospital*, Mount Ephraim, Tunbridge Wells, TN4 8AT (01892 526111). TQ 582 398.

*Uckfield Community Hospital*, Framfield Road, Uckfield, TN22 5AW (01825 769999). TQ 479 206.

*Hailsham Health Centre*, Vicarage Field, Hailsham, BN27 1BE (01323 446986). TQ 591 096.

*Lewes Victoria Hospital*, Nevill Road, Lewes, BN7 1PE (01273 474153). TQ 404 103.

*William Daly Centre*, Walnut Walk, Polegate, BN26 5AR (01323 484316). TQ 583 045.

*Eastbourne District General Hospital*, King's Drive, Eastbourne, BN21 2UD (01323 417400). TQ 602 974.

*Seaford Health Centre*, Dane Road, Seaford, BN25 1DH (01323 490111). TQ 481 990.

*Royal Sussex County Hospital*, Eastern Road, Brighton, BN2 5BE (01273 696955). TQ 327 038.

### HIGHWAY AUTHORITIES

**London Borough of Croydon**, Taberner House, Park Lane, Croydon, CR9 3JS (020 8726 6000).  
Website: [www.croydon.gov.uk](http://www.croydon.gov.uk).

**Surrey County Council**, County Hall, Kingston-upon-Thames, KT1 2DY (0845 600 9009).  
Website: [www.surreycc.gov.uk](http://www.surreycc.gov.uk).

**Kent County Council**, County Hall, Maidstone, ME14 1XQ (0845 824 7247).  
Website: [www.kent.gov.uk](http://www.kent.gov.uk).

**East Sussex County Council**, County Hall, St. Anne's Crescent, Lewes, BN7 1UE (01273 481000).  
Website: [www.eastsussex.gov.uk](http://www.eastsussex.gov.uk).

---

### TOURIST INFORMATION

**London**. Britain & London Visitor Centre, 1 Lower Regent Street, London, SW1Y 4XT (08701 566366).  
Website: [www.visitlondon.com](http://www.visitlondon.com).

**Tourism South East**, 40 Chamberlayne Road, Eastleigh, SO50 5JH (023 8062 5400).  
Website: [www.visitsoutheastengland.com](http://www.visitsoutheastengland.com). You can contact individual tourist information centres by email through this website's list of TICs.

#### Tourist Information Centres

**Edenbridge**. Doggetts Barn, High Street, TN8 5LU (01732 868110).  
Website: [www.edenbridgetown.com/travel/tourist\\_information.shtml](http://www.edenbridgetown.com/travel/tourist_information.shtml).

**East Grinstead**. East Grinstead Library, West Street, RH19 4SR (01342 410121).  
Website: [www.eastgrinstead.gov.uk/tourism](http://www.eastgrinstead.gov.uk/tourism).

**Tunbridge Wells**. The Old Fish Market, The Pantiles, TN2 5TN (01892 515675).  
Website: [www.visittunbridgewells.com](http://www.visittunbridgewells.com).

**Lewes**. 187 High Street, BN7 2DE (01273 483448).  
Website: [www.lewes.gov.uk/leisure](http://www.lewes.gov.uk/leisure).

**Eastbourne**. Cornfield Road, BN21 4QA (0871 663 0031).  
Website: [www.visiteastbourne.com](http://www.visiteastbourne.com).

**Seaford**. 37 Church Street, BN25 1HG (01323 897426).  
Website: as for Lewes. Tourist information is also available at the Martello Tower.

**Brighton**. 10 Bartholomew Square, BN1 1JS (09067 112255 premium rate).  
Website: [tourism.brighton.co.uk](http://tourism.brighton.co.uk).

---

### WEATHER FORECASTS

**BBC.** Website: [www.bbc.co.uk/weather](http://www.bbc.co.uk/weather).

Regional 5-day forecast for South East England, and local ones for Croydon, Warlingham, Oxted, Edenbridge, East Grinstead, Forest Row, Crowborough, Tunbridge Wells, Uckfield, Hailsham, Lewes, Polegate, Seaford, Eastbourne, Newhaven, Brighton.

**Met Office.** Website: [www.metoffice.gov.uk/weather/uk/se/se\\_forecast\\_weather.html](http://www.metoffice.gov.uk/weather/uk/se/se_forecast_weather.html).

Regional 5-day forecast for London and South East England, and local ones for Croydon, Tunbridge Wells, Uckfield, Eastbourne, Newhaven, Brighton.

**Weathercall.** Website: [www.weathercall.co.uk](http://www.weathercall.co.uk).

Premium rate forecasts by phone for the next five days in these areas, followed by a national forecast for the following five days:

Greater London 09068 500401

Kent, Surrey and Sussex 09068 500402

---

### OTHER USEFUL CONTACTS

**Long Distance Walkers Association.** Email the General Secretary [secretary@ldwa.org.uk](mailto:secretary@ldwa.org.uk) or visit [www.ldwa.org](http://www.ldwa.org).

**National Trails Office,** John Dower House, Crescent Place, Cheltenham, GL50 3RA (01242 533454).  
Website: [www.nationaltrail.co.uk](http://www.nationaltrail.co.uk).

**Natural England** (incorporating the former Countryside Agency), 1 East Parade, Sheffield, S1 2ET (0114 241 8920). Website: [www.naturalengland.org.uk](http://www.naturalengland.org.uk).

**National Trust** (headquarters), Heelis, Kemble Drive, Swindon, SN2 2NA (01793 817400).  
Website: [www.nationaltrust.org.uk](http://www.nationaltrust.org.uk). Alfriston and South Downs Office: 01323 870001.

**Ramblers' Association,** Camelford House, 87 Albert Embankment, London, SE1 7TW (020 7339 8500).  
Website: [www.ramblers.org.uk](http://www.ramblers.org.uk).

**Youth Hostels Association,** Trevelyan House, Dimple Road, Matlock, DE4 3YH (01629 592600).  
Website: [www.yha.org.uk](http://www.yha.org.uk).

---